

Ontological Physics  
(Philosophy)

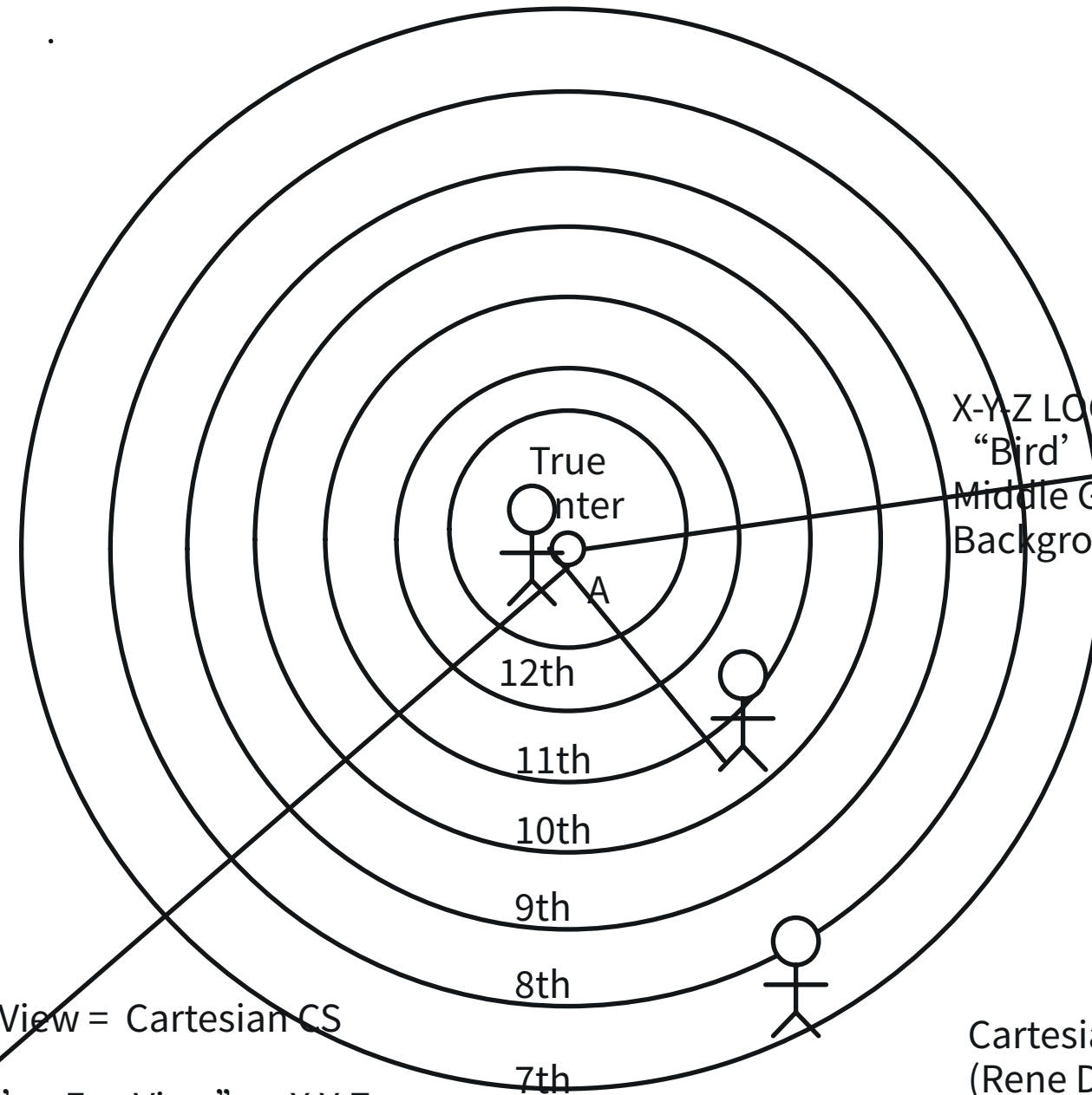
X-Y-Z = (Length, Width, Height) TIME  
Ledger Line w/ Integers  
MEASURED IN ALL DIRECTION FROM  
CENTER POINT 0


Empathy = Project your POV into  
ANOTHER POV (not LOCATION) = Cartesian  
CS

A = True Center  
= OUTSIDE OF TIME  
= 0 point BALANCE  
= POINT  
= ALSO POINT OF ORIGIN

HOW did you EXPERIENCE = 1st, 2nd, 3rd = Point of View = Cartesian CS  
ACCESSIBILITY = Perspective = Cartesian CS  
WHERE did you experience this? LOCATION = "Bird's Eye View" = X-Y-Z

X-Y-Z = X Axis of CCS



 = X Axis  
X-Y-Z

Euclidean Geometry  
NOT PLANE GEOMETRY

POINT OF ORIGIN  
Black Hole = CALENDAR  
Sun = CLOCK  
Self = Perspective  
Long/Latitude = WHERE on earth we are.

X-Y-Z LOCATION  
"Bird's Eye"  
Middle Ground  
Background

Y Point  
Location

DEFINITION = Length, Width, Height  
DEFINES THE MEASUREMENTS  
"2 D = 2 DEFINITION")

Location within TIME  
TIME is a LOCATION within the Abstract

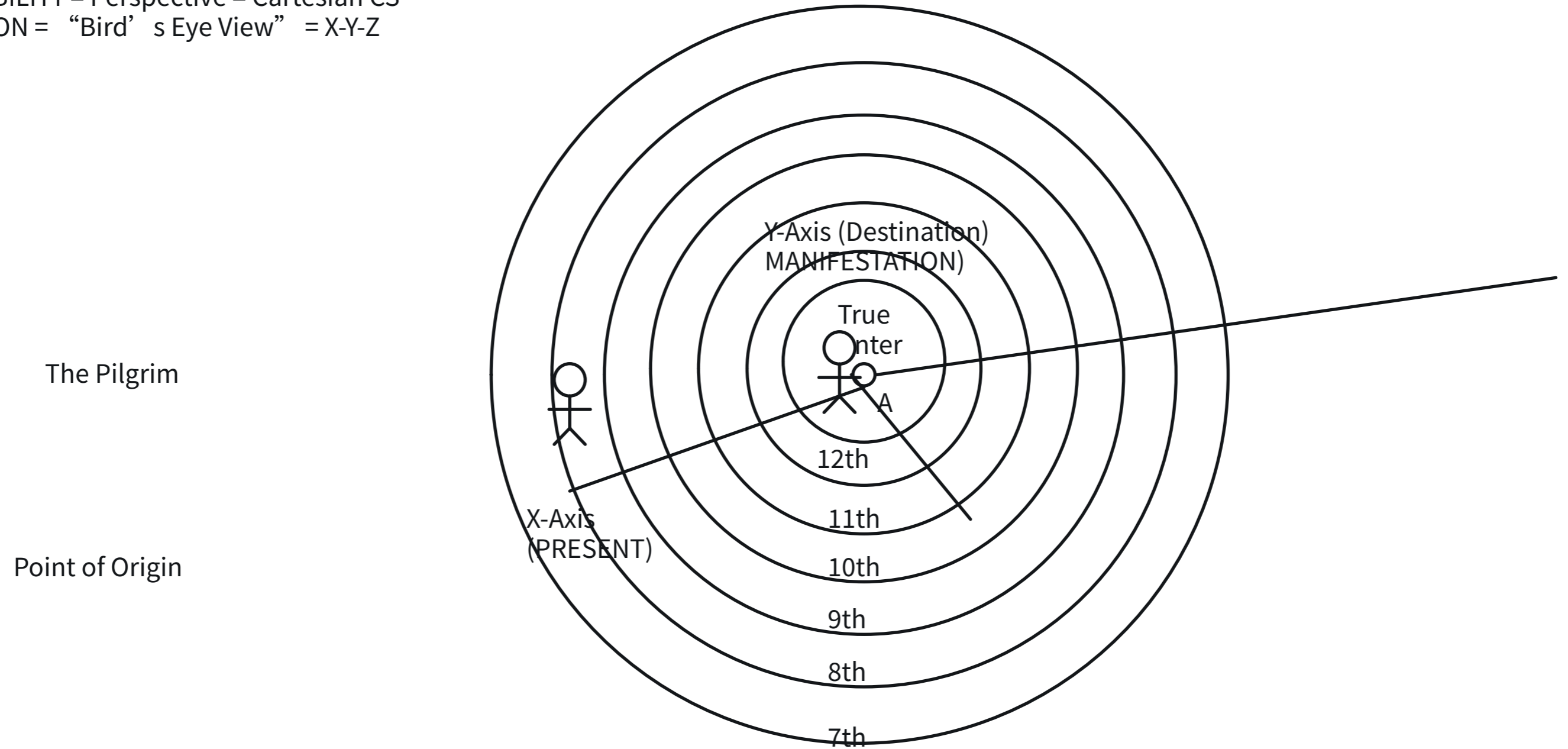
Time = Perspective = DIMENSION

Point of Origin = TIME = Perspective  
"The Black Hole" = Gravity = LOVE Force

Cartesian Coordinate System  
(Rene Descartes)  
NUMBERS IN ONE DIRECTION FROM A POINT OF ORIGIN

Y Point

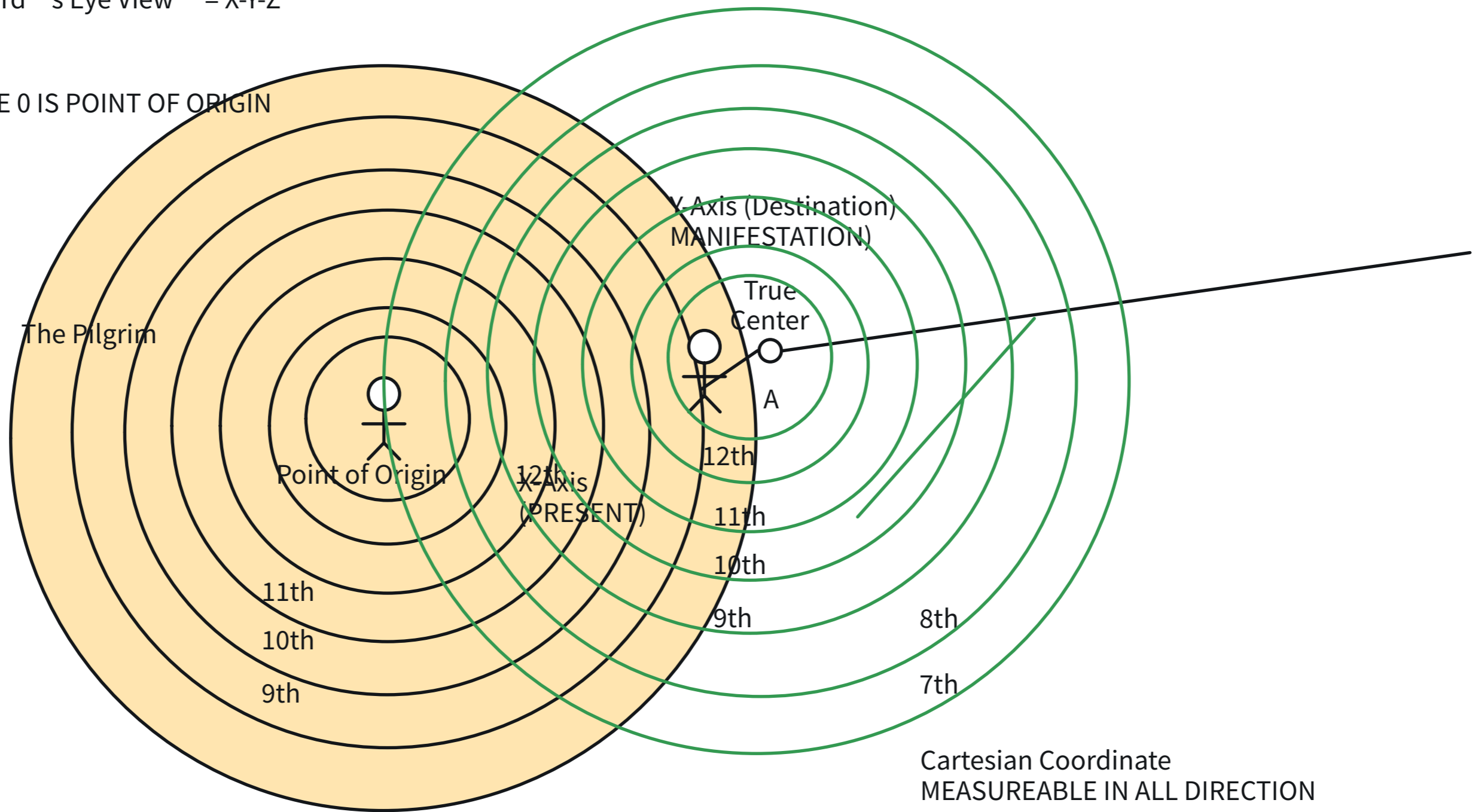
EXPERIENCE = 1st, 2nd, 3rd = Point of View = Cartesian CS  
ACCESSIBILITY = Perspective = Cartesian CS  
LOCATION = "Bird's Eye View" = X-Y-Z



EXPERIENCE = 1st, 2nd, 3rd = Point of View = Cartesian CS  
ACCESSIBILITY = Perspective = Cartesian CS  
LOCATION = "Bird's Eye View" = X-Y-Z

Cartesian CS =  
POINT OF ORIGIN  
STAYS WITH THE MOVEABLE SELF

Center BALANCE 0 IS POINT OF ORIGIN



Cartesian Coordinate  
MEASUREABLE IN ALL DIRECTION

Center of Self

Alignment = TRUE CENTER AND you are the Center of YOUR universe

BALANCE = self-regulation

Integrate with the Ethics = YOU BECOME your Ethics

Dimension = Location (POINT) PLACE =  
Definition - DEFINE GIVE IT SHAPE

MATERIAL PLANE

Measurement - Frequency/ Rate/ Distance/ Temperature/

Longitude - EARTH SURFACE LOCATION

Latitude - EARTH SURFACE LOCATION

Length = X-Y-Z = DEFINITION

Width = X-Y-Z

Height = X-Y-Z

Cartesian Coordinate System = ABSTRACT

Point of Origin

CURRENT LOCATION

DESTINATION

Dimension = Depth (Abstract) = LOCATION IN ABSTRACT / Perspective = TIME = Which frequency you are at

Dimension = Depth (Material) = Height